

Westmoreland Ski Club

visits

CRESTED BUTTE

February 22- 29, 2020

Where is Crested Butte?



20 MILES or 120 MILES DRIVING

120 MILES or 200 MILES DRIVING



 **ELEVATION** Hotel and Spa
MT. CRESTED BUTTE, COLORADO

THE MOUNTAIN

IF FOUND IN CLOSED TERRAIN, YOU MAY BE SUBJECT TO LEGAL PROSECUTION AND THE LOSS OF SKIING AND RIDING PRIVILEGES.

CAUTION: SNOWCATS, SNOWMOBILES, AND SNOWMAKING EQUIPMENT MAY BE ENCOUNTERED AT ANY TIME.

MOUNTAIN STATS

ACRES: 1,547 acres

SNOWMAKING: 297 acres

ELEVATION: Crested Butte Mountain - 12,162 ft.
Base Area - 9,375 ft.
Chairlift (top) - 11,875 ft.
Chairlift (bottom) - 9,100 ft.

NUMBER OF LIFTS: 15 total

VERTICAL DROP: Lift served - 2,775 ft.
With Peak Hike - 3,062 ft.

TRAILS: 121 total

EXTREME LIMITS: 542 acres of in-bounds, double black diamond terrain

LONGEST RUN: Peak to Lower Treasury - 2.6 miles

TERRAIN: 14% Beginner
25% Intermediate
25% Advanced
36% Expert



EXTREME TERRAIN

The Extreme Limits are not for the faint of heart. This terrain is truly double black diamond with steep pitches and blind cliffs, and should only be entered by the most intrepid and daring. Watch for rocks, trees, and other natural hazards that come with ungroomed terrain. May be closed at any time due to avalanche hazards or other adverse conditions. The Ski Safety Act describes this terrain as "Cliffs with a minimum 20 foot rise over 15 foot run and slopes with a minimum 50-degree average pitch over 100 foot run." Please watch for the signs and be responsible.

LIFT OPERATIONS

Lifts Open: 9 am
Lifts Close: 4 pm

High Lift: 9 am - 3:30 pm
North Face Lift: 9 am - 3 pm
East River Lift: 9 am - 3:30 pm
West Wall Lift: 8:45 am - 4:15 pm

- All lifts and trails are open subject to weather and snow conditions.
- Lifts may open late on heavy snow mornings due to avalanche control.
- If unfamiliar with the lift loading process, please ask lift operator for instructions.

You may not use a lift or any ski trail when under the influence of drugs or alcohol.

TEOCALLI BOWLS EX

NOTE: Requires a 15 minutes+ hike out of the bottom to return to the Paradise Bowl area.



Mountain Stats!

Season Dates	November 27 through April 12
Skiable Acres	1,547 acres
Average Snowfall	234 inches per year
Lift Operating Hours	Open Daily: 9 a.m.-4 p.m.
Snowmaking	297 acres
Lifts	15
Longest Run	2.6 miles - Peak to Treasury
Trails	121 Total
Difficulty	18% Beginner 29% Intermediate 21% Advanced 32% Expert
Elevation:	Base: 9,375 ft. - Summit: 12,162 ft.
Vertical Drop	Lift Served: 2,775 vertical ft. Overall: 3,062 vertical ft. Requires a Short Hike to Peak

On the Slopes





On the slopes




On the Slopes



On the slopes



On the Slopes



On the Slopes



On the Slopes



On the Slopes



On the Slopes



The Crest



Out and About
Ice sculptures on
the square.



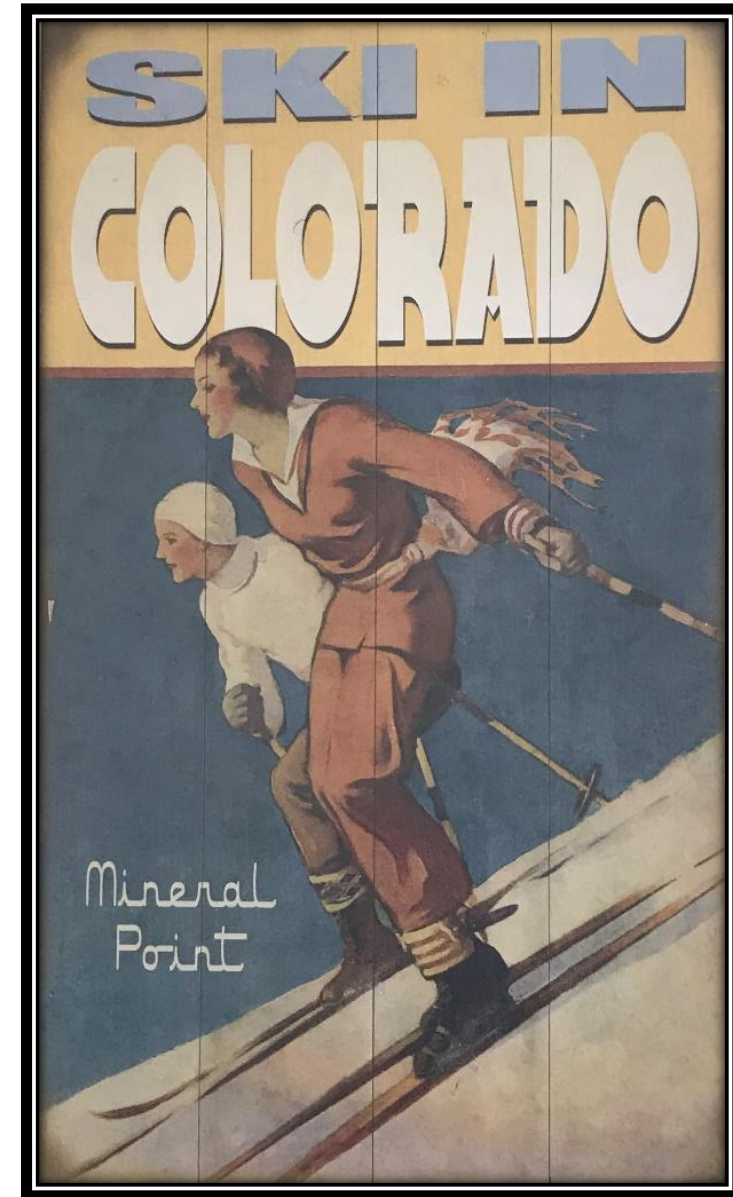
Out and About



Out and About



Out and About



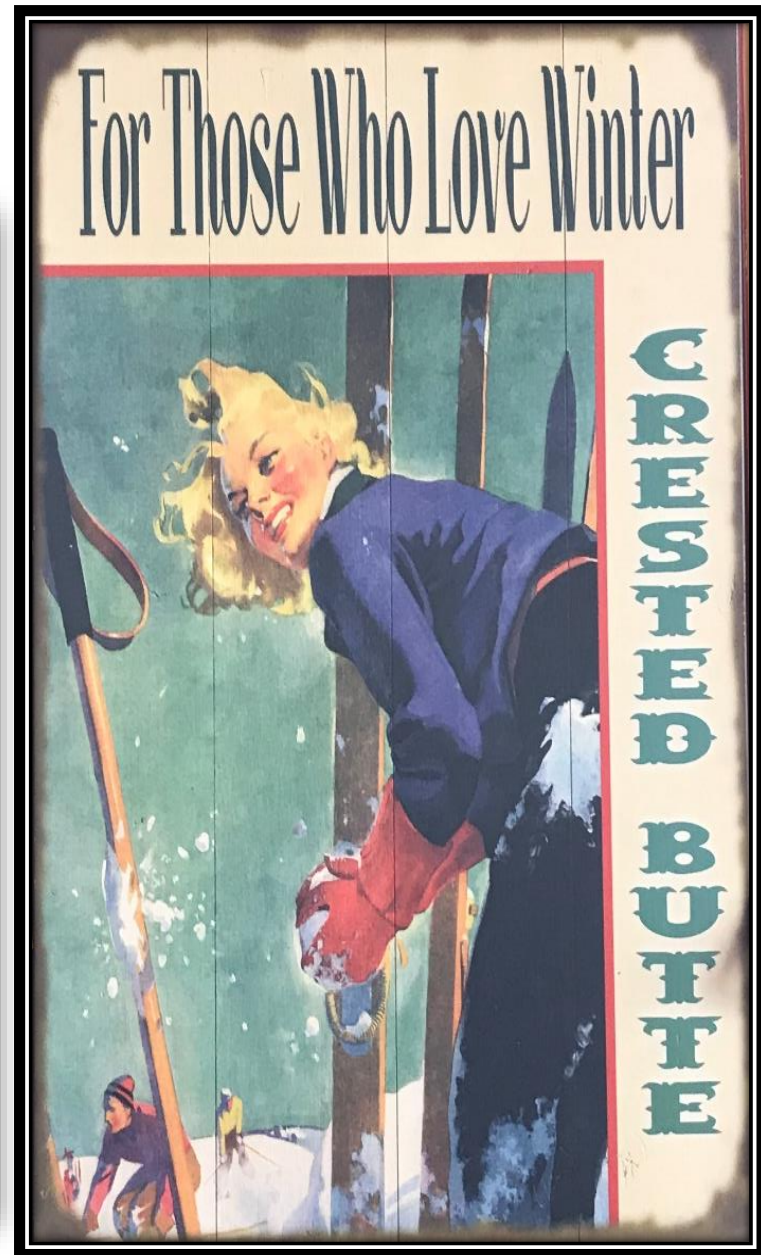
 *Out and About*



Out and About



Out and About




Out and About



Après Ski



WELCOME



SCHNAPPS
MULLED DRINKS
HOT CHOCOLATE
TODDIES
HOT BUTTERED RUM
PUNCHES
MICRO-BREWS

TO OUR
Winter
Getaway

Mt. Crested Butte
COLORADO

A vertical sign with a rustic, weathered appearance. At the top, the word "WELCOME" is written in large, bold, white capital letters. Below it is a black silhouette of a skier in a dark jacket and hat, holding poles. To the right of the skier, a list of drinks is written in a simple, sans-serif font: "SCHNAPPS", "MULLED DRINKS", "HOT CHOCOLATE", "TODDIES", "HOT BUTTERED RUM", "PUNCHES", and "MICRO-BREWS". At the bottom of the sign, the text "TO OUR Winter Getaway" is written in a mix of bold and regular fonts, with "Winter" and "Getaway" in a larger, stylized font. Below that, "Mt. Crested Butte" and "COLORADO" are written in bold, black capital letters.

*Dining with
good friends*



Uley's Sleigh Ride Dinner



Off to Uley's Cabin



Uley's Sleigh Ride Dinner



Farewell Party



Good Bye Crested Butte





2020



By Rich Zisek